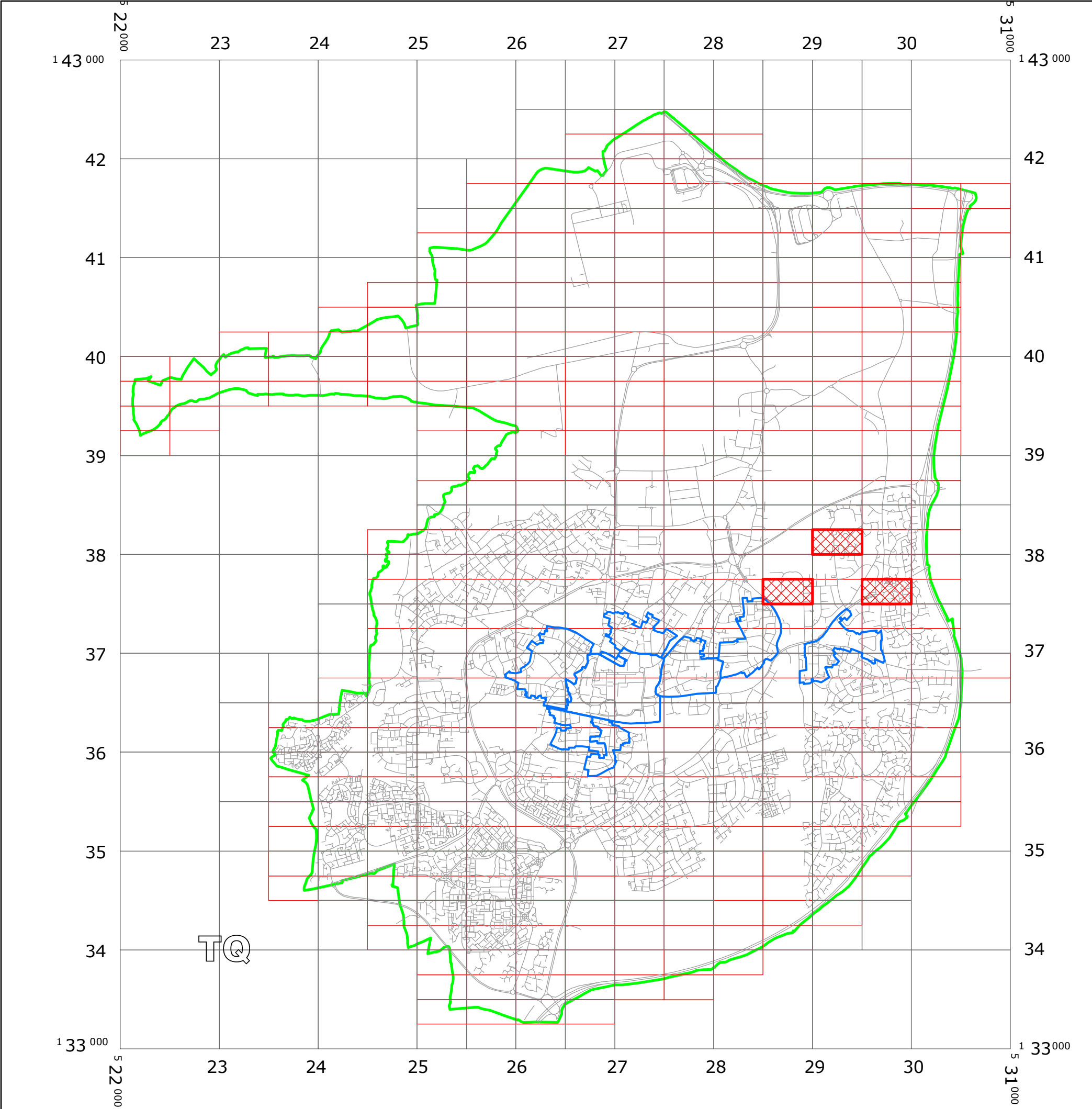


WEST SUSSEX COUNTY COUNCIL
((CRAWLEY BOROUGH) (PARKING PLACES AND TRAFFIC REGULATION)
(CONSOLIDATION) ORDER 2010)
(DONNE CLOSE, MEREWORTH DRIVE & PETERHOUSE PARADE AMENDMENT)
ORDER 2015

CRAWLEY: LOCATION OF WAITING RESTRICTIONS



KEY:

OS TILE GRID

PARKING TILE GRID

LOCATION OF WAITING RESTRICTIONS

PARISH BOUNDARY

CONTROLLED PARKING ZONE BOUNDARY

ROAD NETWORK


Key for Waiting Restrictions

All areas over which the provision of the orders apply are defined by the shaded areas as shown on the following plans plus a contiguous area not indicated on the plans of verge and/or footway between the carriageway edge and the highway boundary. The plans in this schedule are based upon grid references of the Ordnance Survey National Grid defined by the OSGB 36 triangulation.


Prohibition of waiting at any time

101		check	No waiting at any time	161		pat063	No waiting 9:00am-5:00pm Mon-Fri except bank holidays
105		smallwave2	No waiting 8.00am-6.00pm any day				

Residents Parking

516		usgs721	Residents' and Visitors' permit holders only 9.00am-5.00pm Mon-Fri except bank holidays
-----	---	---------	--

Free Limited Waiting

717		shd102	Waiting limited to 1hr No return within 1hr 8.00am-6.00pm Mon-Fri
-----	---	--------	--

 Boundary of Controlled Parking Zone

5992.

1. This Order shall come into operation on the 2ND day of February 2015 and may be cited as "West Sussex County Council ((Crawley Borough) (Parking Places and Traffic Regulation) (Consolidation) Order 2010) (Donne Close, Mereworth Drive & Peterhouse Parade Amendment) Order 2015."
2. The "West Sussex County Council ((Crawley Borough) (Parking Places and Traffic Regulation) (Consolidation) Order 2010" is hereby amended by the deletion from it of the plans in the First Schedule to this Order and the substitution of the plans attached in the Second Schedule to this Order.

TQ2837NES (Sheet Issue No. 3)
TQ2937NES (Sheet Issue No. 1)
TQ2938SWS (Sheet Issue No. 1)

TQ2837NES (Sheet Issue No. 4)
TQ2937NES (Sheet Issue No. 2)
TQ2938SWS (Sheet Issue No. 2)

in the presence of:

)
)
)
)
) (L.S)
)
)
)
)



of / or DELEGATED AUTHORITY

.....
 Authorised Officer *Tommy Kershaw*



West Sussex County Council
Highways & Transport
The Grange
Tower Street
Chichester
West Sussex
PO19 1RH

CRAWLEY BOROUGH: POUND HILL NORTH AND
THREE BRIDGES WARDS

WAITING RESTRICTIONS

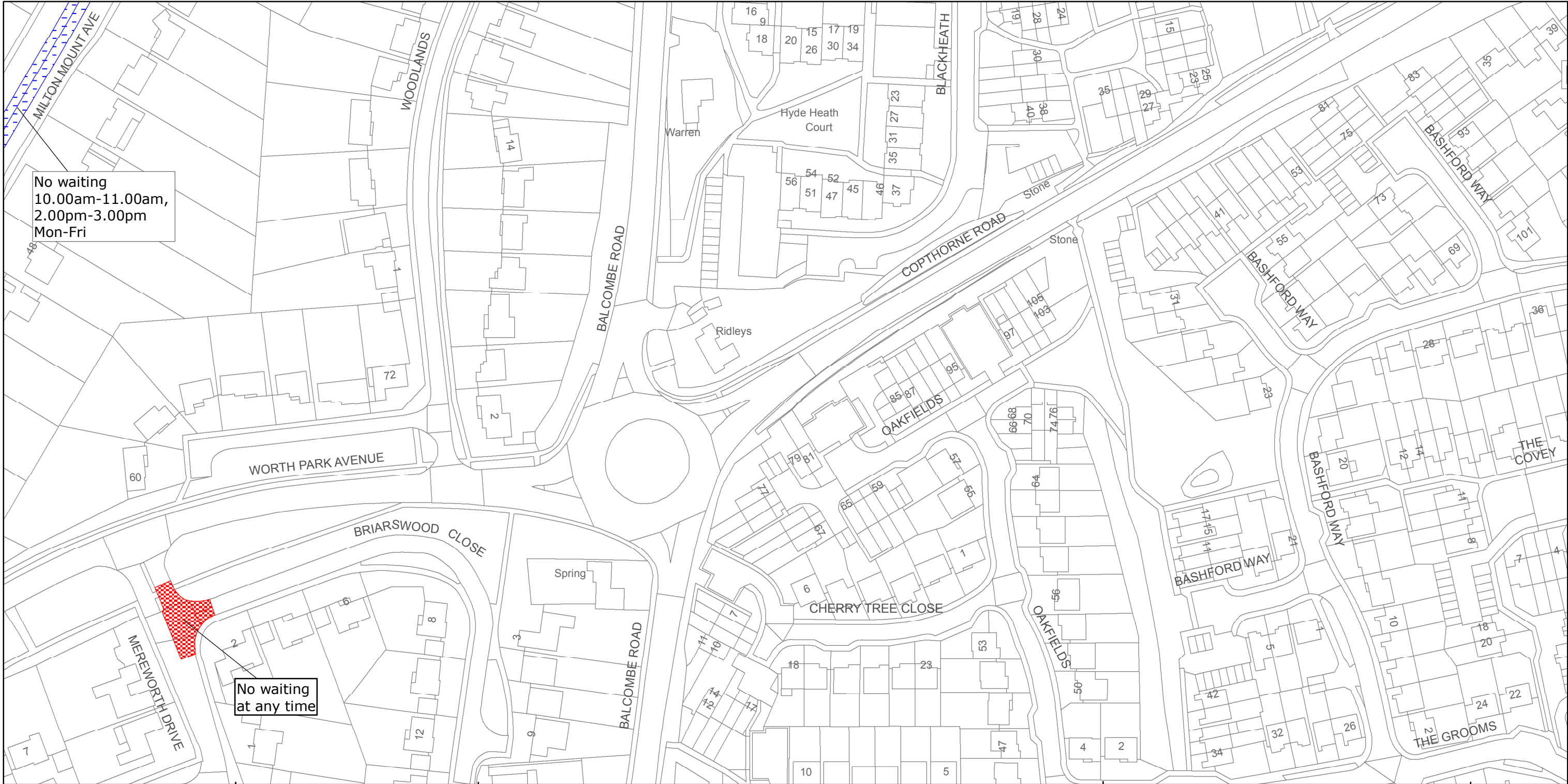
Reproduced from or based upon 2013 Ordnance Survey material with permission of the Controller of HMSO (c) Crown Copyright reserved.
Unauthorised reproduction infringes Crown copyright and may lead to prosecution or civil proceedings West Sussex County Council Licence No. 100023447

TILE REF NO:
TQ2837NES

SHEET ISSUE NO 4
SHEET ACTIVE FROM - 02/02/2015



SCALE:
1:1250
at A3 size



West Sussex County Council
Highways & Transport
The Grange
Tower Street
Chichester
West Sussex
PO19 1RH

CRAWLEY BOROUGH: POUND HILL NORTH AND
POUND HILL SOUTH & WORTH WARDS

WAITING RESTRICTIONS

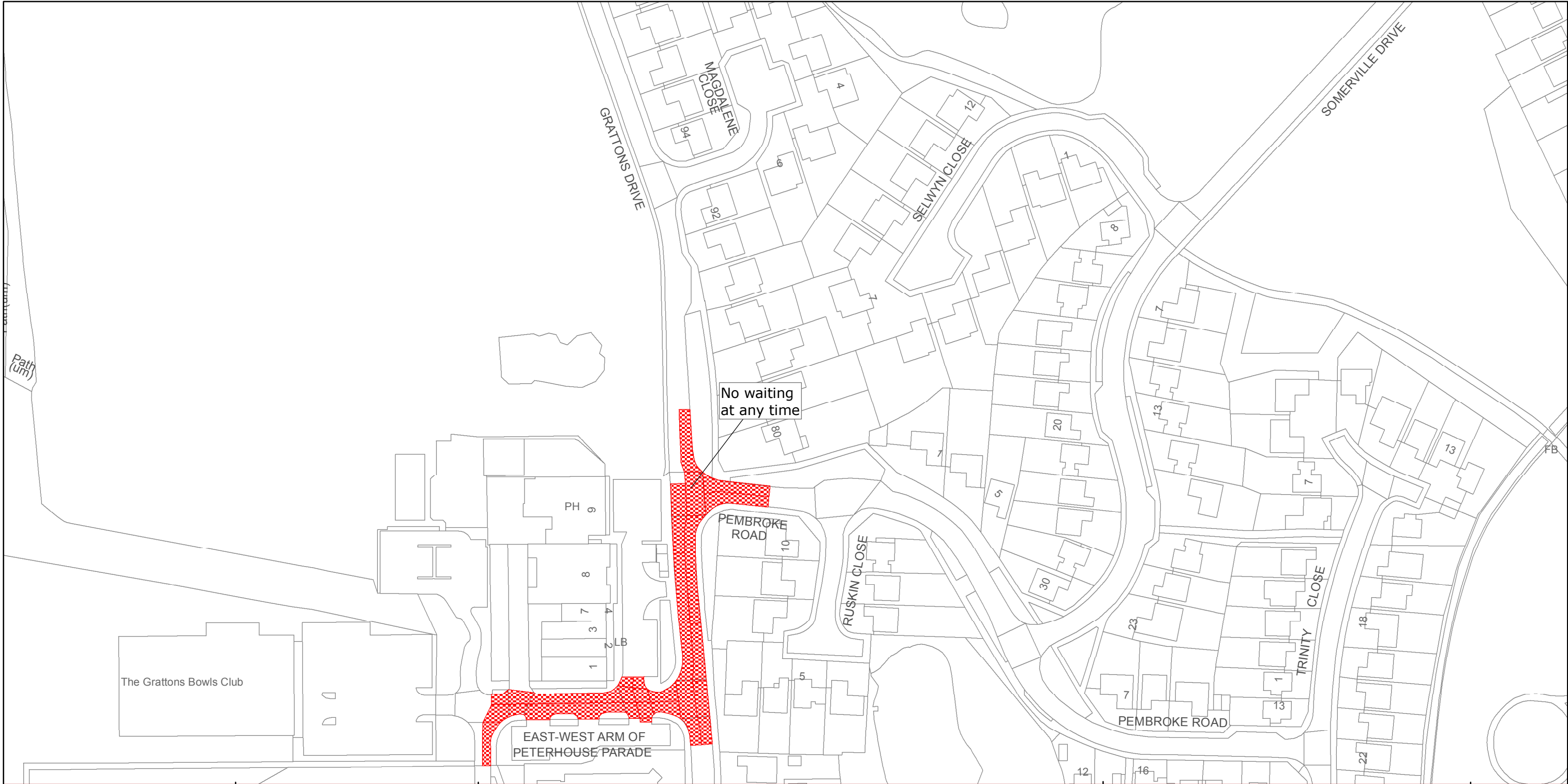
Reproduced from or based upon 2013 Ordnance Survey material with permission of the Controller of HMSO (c) Crown Copyright reserved.
Unauthorised reproduction infringes Crown copyright and may lead to prosecution or civil proceedings West Sussex County Council Licence No. 100023447

TILE REF NO:
TQ2937NES

SHEET ISSUE NO 2
SHEET ACTIVE FROM - 02/02/2015



SCALE:
1:1250
at A3 size



West Sussex County Council
Highways & Transport
The Grange
Tower Street
Chichester
West Sussex
PO19 1RH

CRAWLEY BOROUGH: POUND HILL NORTH WARD

WAITING RESTRICTIONS

Reproduced from or based upon 2013 Ordnance Survey material with permission of the Controller of HMSO (c) Crown Copyright reserved.
Unauthorised reproduction infringes Crown copyright and may lead to prosecution or civil proceedings West Sussex County Council Licence No. 100023447

TILE REF NO:
TQ2938SWS

SHEET ISSUE NO 2
SHEET ACTIVE FROM - 02/02/2015



SCALE:
1:1250
at A3 size